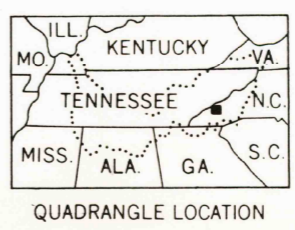
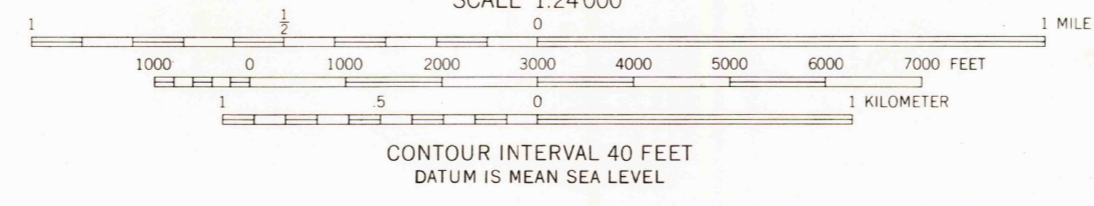
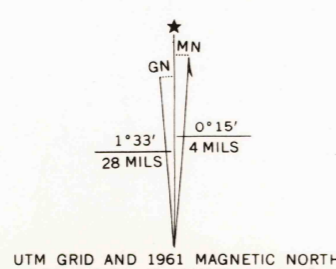


Map and edited by Tennessee Valley Authority  
Published by the Geological Survey  
Control by US&GS, USGS, and TVA  
Revised by TVA in 1961 by photogrammetric methods using  
aerial photographs taken 1960 and by reference to TVA-USGS  
quadrangle dated 1940. Map field checked by TVA, 1961  
Polyconic projection. 1927 North American datum  
10,000-foot grid based on North Carolina rectangular  
coordinate system  
1:000 meter Universal Transverse Mercator Grid ticks,  
Zone 17, shown in blue



ROAD CLASSIFICATION

Heavy-duty	Poor motor road
Medium-duty	Wagon and jeep track
Light-duty	Foot trail
U.S. Route	State Route

THIS MAP COMPLIES WITH NATIONAL MAP ACCURACY STANDARDS  
FOR SALE BY U.S. GEOLOGICAL SURVEY, WASHINGTON, D. C. 20242.  
U. S. TENNESSEE VALLEY AUTHORITY, CHATTANOOGA, TENN. 37401 OR KNOXVILLE, TENN. 37902.  
AND TENNESSEE DIVISION OF GEOLOGY, NASHVILLE, TENNESSEE 37219  
A FOLDER DESCRIBING TOPOGRAPHIC MAPS AND SYMBOLS IS AVAILABLE ON REQUEST

TUSKEEGEE, N. C.

N3522.5-W8337.5/7.5

1961 APR 3 1972 515

AMS 4254 1 NW-SERIES V842

HISTORICAL FILE