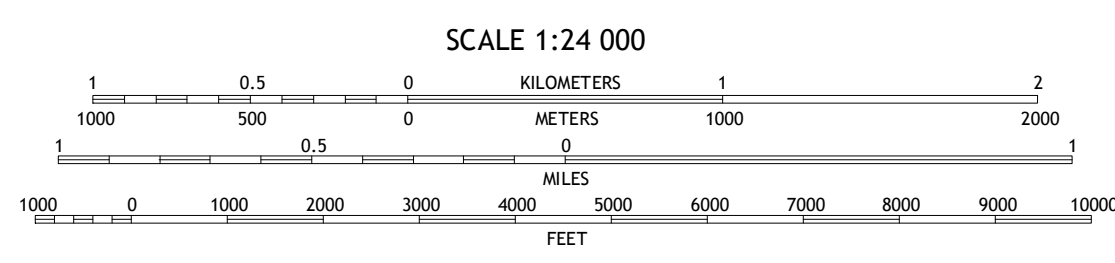



Produced by the United States Geological Survey
North American Datum of 1983 (NAD83)
World Geodetic System of 1984 (WGS84)
1:100,000 scale map projection: Universal Transverse Mercator, Zone 17S
10,000-foot ticks: Tennessee Coordinate System of 1983
This map is not a legal document. Boundaries may be generalized for this map scale. Private lands within government reservations may not be shown. Obtain permission before entering private lands.
Imagery: NAIP, May 2014
Roads: U.S. Census Bureau, 2015-2016
Names: GNIS, 2016
Hydrography: National Hydrography Dataset, 2014
Contours: National Elevation Dataset, 2001
Boundaries: Multiple sources; see metadata file 1972-2016
Wetlands: FWS National Wetlands Inventory 1977-2014



CONTOUR INTERVAL 20 FEET
NORTH AMERICAN VERTICAL DATUM OF 1988
This map was produced to conform with the National Geospatial Program US Topo Product Standard, 2011. A metadata file associated with this product is draft version 0.6.19

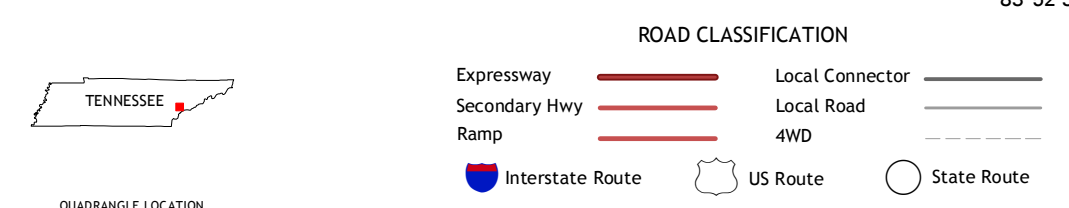


Table with 3 columns: Adjoining Quadrangles (1-8), corresponding map grid numbers, and names of adjacent quadrangles (Louisville, Maryville, Wildwood, Binfield, Kinzel Springs, Tallasee, Cadewood, Cades Cove).

