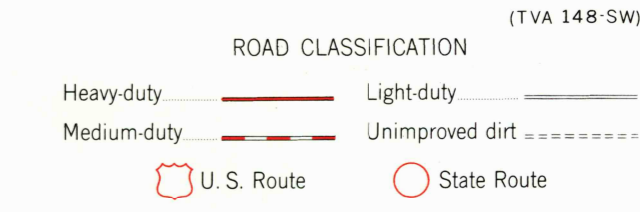
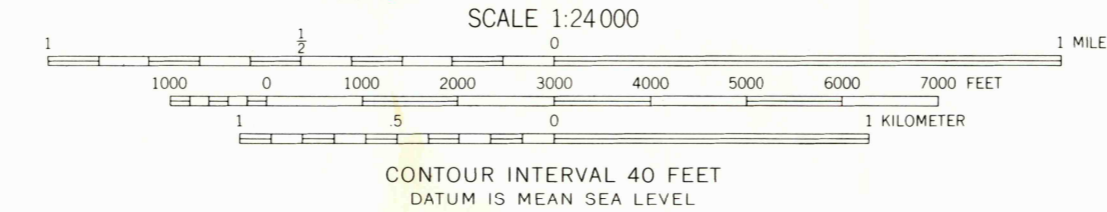
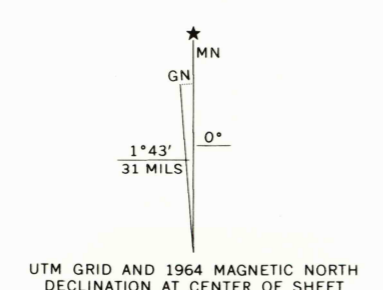





Mapped, edited, and published by the Geological Survey  
Control by USGS and USC&GS  
Topography by photogrammetric methods from aerial photographs taken 1963. Field checked 1964  
Polyconic projection. 1927 North American datum  
10,000-foot grids based on Tennessee and North Carolina coordinate systems  
1000-meter Universal Transverse Mercator grid ticks, zone 17, shown in blue



THIS MAP COMPLIES WITH NATIONAL MAP ACCURACY STANDARDS  
FOR SALE BY U.S. GEOLOGICAL SURVEY, WASHINGTON, D. C. 20242,  
TENNESSEE DIVISION OF GEOLOGY, NASHVILLE, TENN. 37219,  
AND BY U.S. TENNESSEE VALLEY AUTHORITY,  
CHATTANOOGA, TENN. 37401 OR KNOXVILLE, TENN. 37902  
A FOLDER DESCRIBING TOPOGRAPHIC MAPS AND SYMBOLS IS AVAILABLE ON REQUEST



CALDERWOOD, TENN.-N. C.  
N3530-W8352.5/7.5

1964

AMS 4255 III SW - SERIES V841

RETURN TO:  
USGS AND HISTORICAL MAP ARCHIVES